




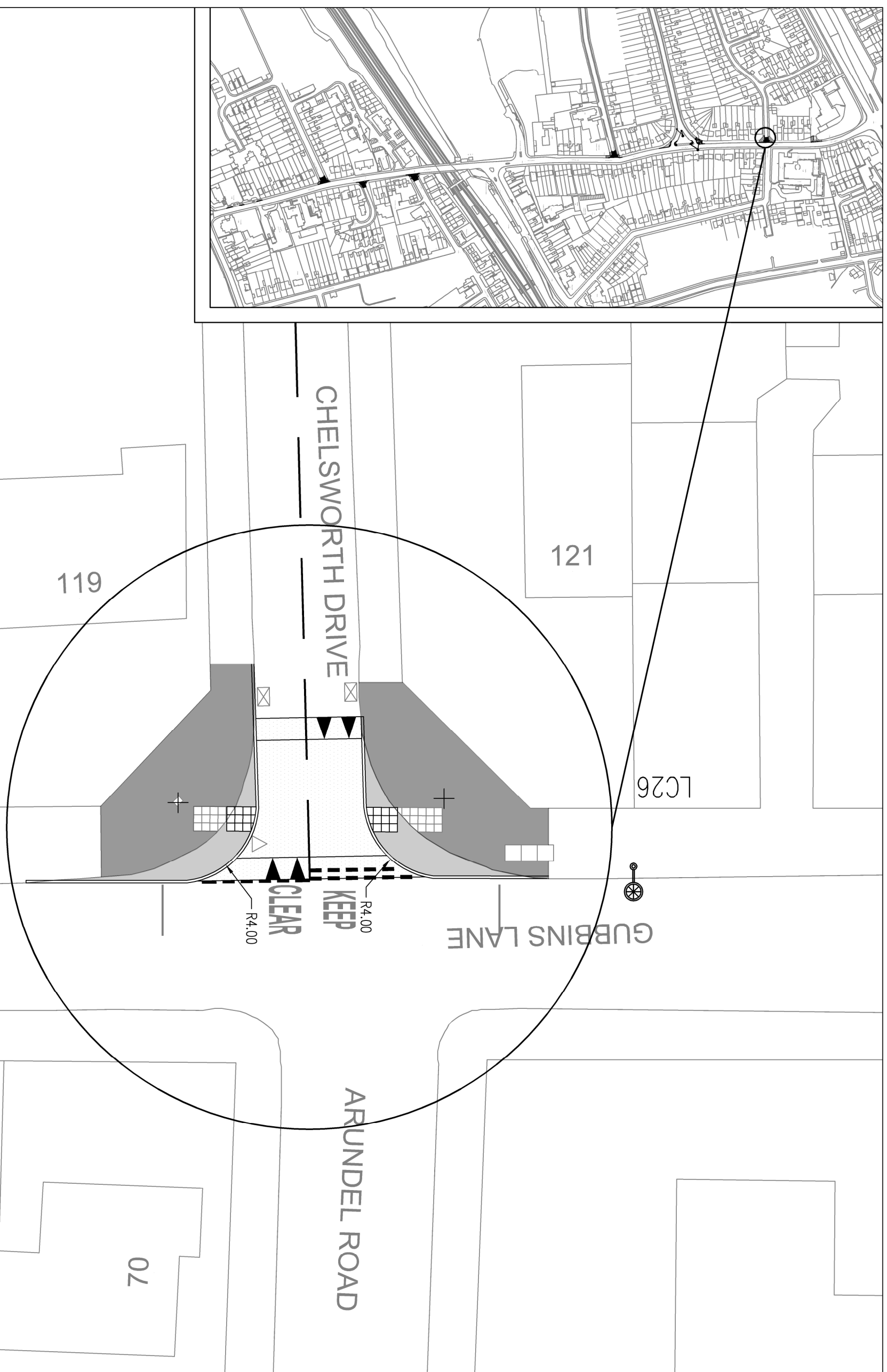


©COPYRIGHT
 This drawing belongs to The London Borough of Havering. Neither the whole nor any part thereof may be reproduced without prior written permission.
 Based upon Ordnance Survey Mapping with the permission of the Controller of Her Majesty's Stationery Office © Crown copyright. Unauthorised reproduction of this drawing is prohibited. For more information on copyright and reproduction London Borough of Havering 100024527

NOTES



-  Extent of footway surfacing
-  Extent of widened footway
-  Flat top hump where proposed
-  Vehicle crossover
-  Tactile paving



REVISION	A	Public consultation	22.12.16
REVISION / AMENDMENT			DATE



JOB TITLE
 Gubbins Lane
 Pedestrian Improvements at Junctions
DRAWING TITLE
 Chelsworth Drive and
 Arundel Road

DRAWN BY	NC	CHECKED BY	MP	APPROVED BY	MP
SCALE	1:200	DATE	Dec 16	DRAFT	
ACAD REF:-		DRAWING No	QP014/02	REVISION	A
Sheet Size: A3 (297x420)					